













-  **Starting point**
-  **Campsite** (*One day's travel*)
 - G** Guthe Ford
 - D** Dufana ("Bungalek")
 - L** Longstair
-  **Silver Way trail (One League)**
 -  440 yards (0.1 Leagues)
 -  Packed gravel
-  **Khuzdul Watchtower** (*Ruin*)
-  **Guthe Bridge & Gatehouse** (*Ruin*)
-  **The Cut**
10' wide ledge hewn into wall of Guthe Gorge.
-  **Longstair**
4' wide × 2' deep × 6" deep steps cut into rock and straddled by 5' wide wheel ruts.
-  **Gargun cave complex**
-  **Khuzdul Hunting Lodge**
-  **Khuzdul Citadel**

100' Height relative to river